



## PRICES SUMMER 2020 DREISEENBAHN KÜHTAI

**Four seat (detachable) chair lift with bubble**  
The cable car runs from Saturday **20th of June** to Sunday **20th of September 2020**, from 09:00 am to 04:30 pm.

Prices in € DreiSeenBahn	Adults 1956–1999	Youth 2000–2004 Seniors 1941–1955	Children 2005–2011
Ascent & descent	16.00	13.00	8.00
Ascent	14.00	11.00	7.00
Descent	12.00	9.50	6.00

Group reduction (min. 20 persons):			
Ascent & descent	14.50	11.50	7.00
Ascent	12.50	10.00	6.00
Descent	11.00	9.00	5.50

**Bicycle transport: Mountain ride for bicycle € 2.00**

**Every 3rd child gets a free ticket. Children born in 2012 or earlier (proof required) will also receive a free ticket.** Owner of an annual pass can use the lifts without charge. Free parking lots are available. Tickets are available at the DreiSeenBahn ticket office. In case of abuse cards will be withdrawn and not replaced.

## WELCOME CARD PLUS

With the Welcome Card plus, one ascent and descent on the DreiSeenBahn is free of charge per stay. Guests staying 3 nights or more receive the Welcome Card plus free of charge on arrival from the participating partner companies.  
More information on [www.innsbruck.info/welcome](http://www.innsbruck.info/welcome)

## DIE ÖTZTAL CARD

3, 7 and 10 day tickets attract with several highlights including the DreiSeenBahn, also the Aqua Dome in Längenfeld, the Area 47, the panoramic Timmelsjoch Alpine road, additional mountain gondolas and lifts, public transport, standard bicycle and mountain bike rental for free and many more...

Days	Adults	Children (2005-2013)
3 days	60.00	30.00
7 days	82.00	41.00
10 days	105.00	52.50

More information on [www.oetztal.com/oetztalcard](http://www.oetztal.com/oetztalcard)

## KÜHTAI VILLAGE HIKE

Start at the WiesBergBahn – south of the church, down to the High Altitude Training Centre, Dortmunder Hütte, at the KaiserBahn turn left and up, right to the Jagdschloss, past the Dorfstadl, up to the mountain station of the StartBahn, to the valley station HochAlterBahn, the end is at the Gasthof Sonne & Schnee. **Altitude difference 140 m, 4.2 km, 1 ½ h.**



## HIGH-ALTITUDE CENTRE



### Recommended by professionals

On an altitude of over 2,000 m the new High-Altitude Centre in Kühtai does not only offer optimal conditions for sports training, but also ideal leisure opportunities. Whether you are training on a professional or an intermediate level, the training area is giving you a new kind of training experience.

More information on [www.hoehentraining-kuehtai.at](http://www.hoehentraining-kuehtai.at)



**Tour 1:** Ride with the DreiSeenBahn, Hike to the DreiSeen-Hütte and the Finstertaler reservoir down to the lower terminus of the DreiSeenBahn (1,956 m) – Längentaler reservoir (1,904 m) – Mittergrathütten (1,956 m, uncultivated) – Obere Iss (1,932 m) – Knappenhaus with crushing mill (2,002 m) – Obere Iss (1,932 m) – Isser bridge (1,745 m) – Kaiser-Franz-Josef trail – DreiSeenBahn (1,956 m). **Estimated hiking time 5 ½ h.**

**Tour 2:** Starting point: Parking lot at DreiSeenBahn (1,956 m) – Kaiser-Franz-Josef trail – Isser bridge (1,745 m) – Obere Iss (1,932 m) – Knappenhaus with crushing mill (2,002 m) – Obere Iss (1,932 m) – Mittergrathütten (1,956 m, uncultivated) – Längentaler reservoir (1,904 m) – DreiSeen-Bahn (1,956 m). **Estimated hiking time 4 h.**


## MINER'S TRAIL KÜHTAI – OCHSENGARTEN – HOCHOETZ

A hiking tour on the **Miner's Trail** is of magnificent uniqueness. A landscape of natural beauty mixed with alpine pines between soaring mountains and further endemic high alpine plants is waiting for you. During summer only sheeps and their shepards are living in this lonely but wonderful alpine area. But it wasn't always that kind of a quiet place. 350 years ago mine workers faced harsh conditions in this high altitude. Up to 450 miners were searching for copper, galenite and pyrite in this remote area. Discover more about this unique landscape, the mysterious Pochersee and the people who have tried to cultivate this region since centuries.

More information and tour suggestions at: [www.kuehtai.info/en/miners-trail](http://www.kuehtai.info/en/miners-trail)



## HIKING TIPS IN KÜHTAI – MANY SIGHTS TO DISCOVER



## PRIME OF THE ALPENROSE IN KÜHTAI

### Summer flowers in full blossom

Kühtai is situated in the middle of a diverse botanical garden on an altitude of over 2,000 m. Between end of June till end of July the beautiful endemic alpine rose is in its prime and Kühtai changes into a colourful garden. Different trails from 1–3 hours are showing this beauty in its full glory and its fragrance is all around.

## FINSTERTAL RESERVOIR

### A place full of energy – Exhibition room Sperrenhaus

The Finstertal reservoir on an altitude of 2,300 m impresses with its 149 m high rockfill embankment. In the exhibition room of the Sperrenhaus, visitors can get detailed information about the building phase, the technical background of the reservoir, the pumped storage plant and its surrounding. The exhibition room is open daily from 09:00 am to 05:00 pm.

## HIGH PANORAMA CLIMBING VIA FERRATA

### Above you lies the adventure

An indispensable experience! The climbing route enables to conquer steep rock faces and ridges, which are usually only possible for highly experienced professional mountain climbers.

Starting point for the approx. 4-hour tour is the access point 20 minutes from the DreiSeenBahn mountain station (2,420 m). The amazing Via Ferrata on a very difficult level has been built with 550 m of steel rope, 150 steel pins and 60 stepping brackets for protection. It offers its conqueror unforgettable moments in the alpine surrounding.

The descent leads through a marked way from the Pockkogel (2,807 m) to the Finstertal reservoir and finally to a highly earned comfortable pause at the DreiSeen-Hütte (2,311 m).



## PANORAMA ROAD KÜHTAI

### The most beautiful route for an exciting summer in the mountains on 2 or 4 wheels

Magnificent unique landscapes which vary at each altitude! No toll or vignette needed to discover the beautiful and breathtaking mountain scenery.

From Innsbruck to Kühtai within only 40 minutes through Kematen into the Sellrain valley (L13) passing Sellrain, Gries uand St. Sigmund. Or from Oetz in the Ötz valley via the well-developed mountain road L237 through the wild and romantic scenery of the Neder valley. A beautiful panorama road goes from Haiming up to the Haimingerberg through Ochsegarten, continuing the pass road to Kühtai.

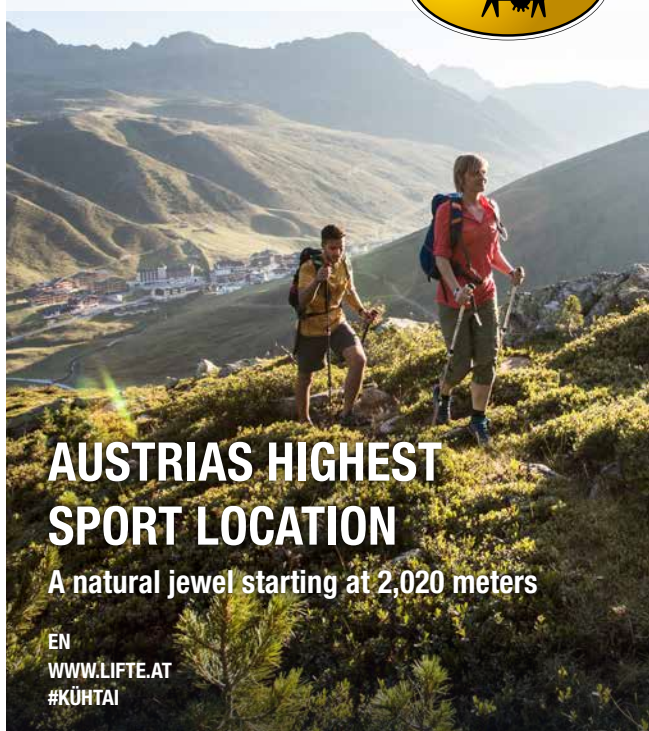
## THE TASTE OF KÜHTAI

### Mountain huts, pastures and restaurants

Simply wonderful – round off the intense experience of nature while hiking or biking with a hearty snack. Kühtai offers you many opportunities in the village itself or on one of the many huts in the hiking area. E.g. **DreiSeen-Hütte** – just 8 minutes away from the mountain station.



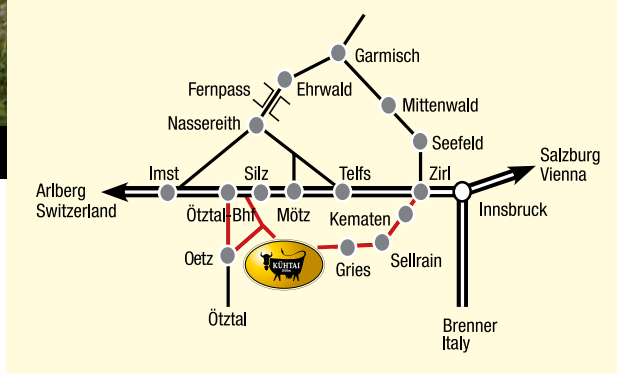
## SUMMER 2020



## INFORMATION

**Bergbahnen Kühtai**  
6183 Kühtai 48, Austria  
DreiSeenBahn Tel. +43 5239 / 52 29-40  
Office Tel. +43 5239 / 52 29  
bergbahnen@lifte.at  
[www.lifte.at](http://www.lifte.at)

**Tourist Information Kühtai**  
6183 Kühtai 42, Austria  
Tel. +43 5239 / 52 22  
office@kuehtai.info  
[www.kuehtai.info](http://www.kuehtai.info)



## LIVE PICTURES FROM KÜHTAI

Always keep up to date and enjoy the best views of Kühtai – even at home. Mountain peaks, tours, archives, best shots or even the weather ... with our livecams you can spot everything at a glance.

Livecams at [www.kuehtai.info/livecams](http://www.kuehtai.info/livecams)



Kühtai – scene of the 1<sup>st</sup> Youth Olympic Wintergames 2012



Editor: Bergbahnen Kühtai GmbH | Layout: die rekord, Innsbruck | Photos: eye5 / Zangerl, Innsbruck Tourismus / Bause, Jörg, Moser, Vorhofer, Tirol Werbung. Location pictures: provided by the companies | Print: Athesia-Tyrolia Druck GmbH, Innsbruck | The right is reserved to misprints, errors or any kind of price changes.



